

THE STATE OF TEXAS
COUNTY OF CHILDRESS

§
§
§

IN COMMISSIONERS COURT
REGULAR MEETING

On this the 13th day of January, A.D. 2025 the Commissioners’ Court of Childress County, Texas, convened in a Regular Meeting at the regular meeting place in the Childress County Courthouse with the following members assembled and composing said Court:

KIMBERLY JONES
JEREMY HILL
MARK ROSS
KEVIN HACKLER
RICK ELLIOTT
TIFFANY HOWARD

COUNTY JUDGE
COMMISSIONER PRECINCT 101
COMMISSIONER PRECINCT 201
COMMISSIONER PRECINCT 301
COMMISSIONER PRECINCT 401
DISTRICT-COUNTY CLERK

MINUTE 200:2025

Commissioner Jeremy Hill made the motion, duly seconded by Commissioner Rick Elliott to approve the minutes of the previous meeting.

Motion carried unanimously.

MINUTE 201:2025

Commissioner Jeremy Hill made the motion, duly seconded by Commissioner Kevin Hackler to approve the monthly reports.

Motion carried unanimously

MINUTE 202:2025

Brent Sherrod and Blake Newton: Purdue, Brandon, Fielder, Collins and Mott presented the collection report

MINUTE 203:2025

Commissioner Jeremy Hills made the motion, duly seconded by Commissioner Rick Elliott approved David Richards, a private citizen, to add (2) 16’ gates across CR 1A

Motion carried unanimously

MINUTE 204:2025

Commissioner Rick Elliott made the motion, duly seconded by Commissioner Kevin Hackler to approve increasing the mileage rate to seventy (70) cents per mile.

Motion carried unanimously

MINUTE 205:2025

Commissioner Jeremy Hill made the motion, duly seconded by Commissioner Kevin Hackler to approve upgrading our Microsoft accounts to Microsoft Business Premium for county offices.

Motion carried unanimously

MINUTE 206:2025

Commissioner Jeremy Hill made the motion, duly seconded by Commissioner Kevin Hackler to approve using Jail Construction account to pay for the up-lift on one 2023 Tahoe.

Motion carried unanimously

MINUTE 207:2025

Commissioner Jeremy Hill made the motion, duly seconded by Commissioner Rick Elliott to accept a resolution of the county Commissioners Court of Childress County, requesting the Texas Legislature amend Chapter 352 of the Texas Tax Code section to allow Childress County to impose a county level occupancy tax revenue in accordance with the Texas Tax Code.

Motion carried unanimously

MINUTE 208:2025

Commissioner Rick Elliott made the motion, duly seconded by Commissioner Jeremy Hill to approve a resolution authorizing the submission of an application to the Texas Division of Emergency Management (TDEM) for funds from the Hazard Mitigation Grants Program (HMGP) to install a generator to support continuous operation at the county courthouse (EOC) and designating the County Judge to serve as the county's authorized representative in all matters pertaining to the grant program.

Motion carried unanimously

MINUTE 209:2025

Bryan Guymon, Underwood Law: to discuss Lancium. Entered Executive Session from 09:52 am to 10:59 am

MINUTE 210:2025

Commissioner Kevin Hackler made the motion, duly seconded by Commissioner Rick Elliott to approve the monthly bills.

MINUTE 211:20205


Commissioner Jeremy Hill made the motion, duly seconded by Commissioner Rick Elliott to adjourn.

Motion carried unanimously


The above and foregoing minutes of the Commissioners' Court of Childress, Childress County Texas, were read and approved on the 10TH day of February 2025.

ATTEST:

APPROVED:



TIFFANY HOWARD, COUNTY CLERK



KIMBERLY R. JONES, COUNTY JUDGE


NOTICE OF MEETING

In compliance with Article 6252-17 V.T.C.A. public notice is hereby given that the Commissioners' Court of Childress County, Texas will hold its **regular meeting on Monday, January 13th, 2025, at 9:00 o'clock a.m.** in the Commissioners' Courtroom, in the Courthouse, Childress, Texas.

The following items are listed on the Agenda, To-Wit:

1. Reading and approving minutes of previous meeting; J/R
2. Approval of monthly reports; J/R
3. Brent Sherrod and Blake Newton; Purdue, Brandon, Fielder, Collins and Mott : To present collection report;
4. David Richards, private citizen: To discuss and possibly approve adding 2 16' gates across CR 1A; J/R
5. Brenda Overstreet, Treasurer: To discuss and possibly approve mileage rate increase; J/R
6. Discuss and possibly accept upgrading our Microsoft accounts to Microsoft Business Premium for county offices; J/R
7. Discuss and possibly approve using Jail Construction account to pay for up-lift on one 2023 Tahoe; J/R
8. Discuss and possibly accept a resolution of the county Commissioners Court of Childress County, requesting the Texas Legislature amend Chapter 352 of the Texas Tax Code section to allow Childress County to impose a county hotel occupancy tax revenue in accordance with the Texas Tax Code; J/R
9. Discuss and possibly approve a resolution authorizing the submission of an application to the Texas Division of Emergency Management (TDEM) for funds from the Hazard Mitigation Grants Program (HMGP) to install a generator to support continuous operation at the county courthouse (EOC) and designating the County Judge to serve as the county's authorized representative in all matters pertaining to the grant program; R/P
10. *Bryan Guymon, Underwood Law: To discuss Lancium; 9:50 - 10:59
11. Approval of monthly bills; K/R
12. Adjourn J/R

Dated and Posted **Friday January 10th, 2025, by 9:00 o'clock a.m.**


Kimberly R. Jones, County Judge

~Executive Session~

*As it relates to the foregoing possible tax abatement agreement, the District reserves the right to enter into a Closed Session pursuant to Subchapter D, Sections 551.071- 551.088 of the Texas Government Code and specifically, the statutory exemptions below:

Economic development negotiations tax abatement- Texas Government Code 551.087
Consultation with attorney- Texas Government Code 551.071*

FILED FOR RECORD
CHILDRESS COUNTY, TEXAS
2025 JAN 11 AM 9:59

NOTICE OF TAX ABATEMENT CONSIDERATION
CHILDRESS COUNTY COMMISSIONERS COURT

DATE: February 10, 2025

TIME: 9:00 A.M.

PLACE: Childress County Courthouse, 100 Avenue East NW, Childress, Texas

PURPOSE: The Childress County Commissioners Court will discuss and take possible action regarding a tax abatement agreement with Lancium LLC and Rolling Plains EV Stations, LLC, pursuant to Chapter 312 of the Texas Tax Code.

Property Owner and Applicant ("Applicant") for Tax Abatements: Lancium LLC and Rolling Plains EV Stations, LLC

Proposed Reinvestment Zone: Lancium Reinvestment Zone

Property in Proposed Reinvestment Zone: See attached map and legal description provided in Exhibit "A" attached hereto and incorporated herein for all purposes.

Anticipated Improvements: The general description of the nature of the improvements included in the agreement is as follows:


Applicant anticipates constructing up to 10 Data Center facilities, each with 200-300 MW capacity, on up to 10 total Sites within the proposed Reinvestment Zone. Improvements on each Site may include (but are not limited to) building and related infrastructure, including electrical substations(s) to provide power to the data center facilities and tangible personal property installed in each facility.

Estimated Cost of the Improvements: The estimated cost of the improvements being contemplated by Applicant is approximately \$4,000,000,000.00 per Site.

FOR DETAILED INFORMATION OR QUESTIONS CALL COUNTY JUDGE'S OFFICE AT (806) 937-2221.

CERTIFICATION

I certify that the above Notice of Tax Abatement Consideration was posted on the bulletin board and exterior door at the Courthouse door of Childress County, Texas, at a place readily accessible to the general public at all times on the 10th day of January 2025, and pursuant to Texas Tax Code 312.207 and Chapter 551, Texas Government Code, said Notice remained so posted continuously for at least 30 days preceding the scheduled time of said Meeting.




Kimberly Jones
County Judge, Childress County, Texas

FILED FOR RECORD
JAN 10 2025
CLERK OF COUNTY CLERK
CHILDRESS COUNTY TEXAS

Exhibit "A"

**LEGAL DESCRIPTION AND MAP OF
LANCIUM REINVESTMENT ZONE**

The Lancium Reinvestment Zone is comprised of the following property and easement. In the event of discrepancy between this Exhibit "A" and the attached map, the parcel numbers and associated legal descriptions shall control; provided however, the Lancium Reinvestment Zone shall in no way be deemed to include any portion of any municipality.



Parcel ID	Legal	Acres
3870	W&NW ABST 1122 SEC 452 BLK H	6.0
4117	W&NW ABST 1122 SEC 452 BLK H	16.5
4339	W&NW ABST 203 SEC 411 BLK H	2.0
4544	W&NW ABST 561 SEC 420 BLK H	80.0
4564	W&NW ABST 235 SEC 473 BLK H	80.0
4702	W&NW ABST 561 SEC 420 BLK H	94.2
4703	W&NW ABST 561 SEC 420 BLK H	94.2
5167	W&NW ABST 1136 SEC 448 BLK H	160.0
5168	W&NW ABST 223 SEC 449 BLK H	160.0
5169	W&NW ABST 236 SEC 475 BLK H	160.0
5170	W&NW ABST 1395 SEC 450 BLK H	160.0
5466	W&NW ABST 561 SEC 420 BLK H	179.2
5503	W&NW ABST 203 SEC 411 BLK H	246.0
5537	W&NW ABST 265 SEC 539 BLK H	210.0
5560	W&NW ABST 1394 SEC 450 BLK H	220.0
5630	W&NW ABST 203 SEC 411 BLK H	243.0
19253	W&NW ABST 234 SEC 471 W&NW	480.0
23823	W&NW ABST 1122 SEC 452 BLK H	1.5
23827	W&NW ABST 561 SEC 420 BLK H	9.0
6048	W&NW ABST 1123 SEC 472	600.0
5787	W&NW ABST 1174 SEC 412 BLK H	320.0
5165	W&NW ABST 698 SEC 412 BLK H	160.0
5166	W&NW ABST 585 SEC 412 BLK H	160.0
5758	W&NW ABST 235 SEC 473 BLK H	320.0
5857	W&NW ABST 1294 SEC 474 BLK H	323.0
5095	W&NW ABST 223 SEC 449 BLK H	160.0
	total acreage	4,644.6

DESCRIPTION AND DEPICTION OF THE EASEMENT AREA

BEING a one hundred fifty (150') feet wide easement out of Sections 419, 442 and 451, Block H, Waco & North-Western Railroad Company (W&NW Co.) Survey, Childress County, Texas, same being out of:

- Tract 1 - All the West 1/2 (W/2) of the Southeast Quarter (SE/4) and all the Southwest (SW/4) Quarter of Section 451, recorded in Volume 225, Page 380, Deed Records;
- Tract 2 - All the East One-half (E/2) of the Southwest Quarter (SW/4) of Section 451, recorded in Volume 282, Page 245, Official Public Records;
- Tract 3 - All the Northeast One-Quarter (NE 1/4) of Section 451, recorded in Volume 243, Page 693, Deed Records;
- Tract 6 - TRACT NO. 1. All the West 220 acres of the South One-half (S/2) of Section 442, recorded in Volume 527, Page 208, Official Public Records;
- Tract 7 - TRACT NO. 1. All of the Northeast Quarter (NE/4) of Section 442, recorded in Volume 249, Page 97, Deed Records and;
- Tract 8 - TRACT NO. 2. All the West Half (W/2) of that 148.61 acre tract out of the Northwest Quarter (NW/4) of Section 419 as described in Volume 22, Page 163, Deed Records, recorded in Volume 249, Page 97, Deed Records, and being more particularly described as follows:

Basis of Bearings is Grid North, NAD 83 Texas Central Zone based on GPS observations

BEGINNING at a point in the north line of Section 419, where a found bent 1/2 inch iron rod at the northwest corner of Section 419 and said Tract 8 bears 50 00' N 89°32'45" W;

THENCE South 89 degrees 32 minutes 45 seconds East, along the north line of Section 419 and said Tract 8, a distance of 150.00 feet to a point, where a point for the northeast corner of said Tract 8 bears 1215.55' S 89°32'45" E;

THENCE South 00 degrees 47 minutes 48 seconds West a distance of 191.01 feet to a point;

THENCE North 89 degrees 15 minutes 23 seconds West at a distance of 280.06 feet crossing the west line of Section 419 and said Tract 8, where a point for the western southwest corner of said Tract 8 bears 1941.04' S 00°47'48" W, same being the east line of Section 442 and said Tract 7, where a found railroad spike in FM 1033 at the southeast corner of said Tract 7 bears 2451.31' S 00°47'48" W, continuing, parallel to, and one hundred ninety (190') feet south of the north line of said Tract 7, for a total distance of 2708.47 feet to a point, where a found 1/2 inch iron rod with plastic cap marked "RPLS 4263" at the northwest corner of said Tract 7 bears 150.00' N 89°15'23" W and 190.00' N 00°46'55" E;

THENCE South 00 degrees 46 minutes 55 seconds West, parallel to, and one hundred fifty (150') feet perpendicular to the west line of said Tract 7, at a distance of 2457.49 feet crossing the south line of said Tract 7, same being the north line of said Tract 6, where a found 1/2 inch iron rod with plastic cap marked "RPLS 4263" at the northeast corner of said Tract 6 bears 857.32' S 89°23'43" E, continuing for a total distance of 2769.64 feet to a point;

THENCE North 87 degrees 05 minutes 01 seconds West at a distance of 2810.44 feet crossing the west line of Section 442 and said Tract 6, same being the east line of Section 451 and said Tract 2, where a found 1/2 inch iron rod with plastic cap marked "RPLS 4263" at the southwest corner of Section 442 and said Tract 6, same being the southeast corner of Section 451 and said Tract 2, bears 2453.44' S 00°42'22" W, continuing for a total distance of 3293.21 feet to a point;

THENCE South 25 degrees 13 minutes 32 seconds West a distance of 802.13 feet to a point;

THENCE North 89 degrees 05 minutes 00 seconds West at a distance of 518.45 feet crossing the west line of said Tract 1, same being the east line of said Tract 1, continuing for a total distance of 4494.64 feet to a point on the west line of Section 451 and said Tract 1, where a found MagNail in FM 2638 at the southwest corner of Section 451 and said Tract 1 bears 1720.74' S 00°58'00" W;

THENCE North 00 degrees 58 minutes 00 seconds East, along the west line of Section 451 and said Tract 1, a distance of 150.00 feet to a point, where a point for the northwest corner of said Tract 1 bears 780.06' N 00°58'00" E, from which a found 5/8 inch iron rod with red cap bears 5 20' S 88°53'49" E, and from which a found railroad spike in FM 2638 at the northwest corner of Section 451 bears 2632.92' N 00°58'00" E;

THENCE South 89 degrees 05 minutes 00 seconds East at a distance of 3975.15 feet crossing the east line of said Tract 1, same being the west line of said Tract 2, where a found 5/8 inch iron rod at the northeast corner of said Tract 1, same being the northwest corner of said Tract 2, bears 767 92' N 00°34'07" E, continuing for a total distance of 4397.67 feet to a point;

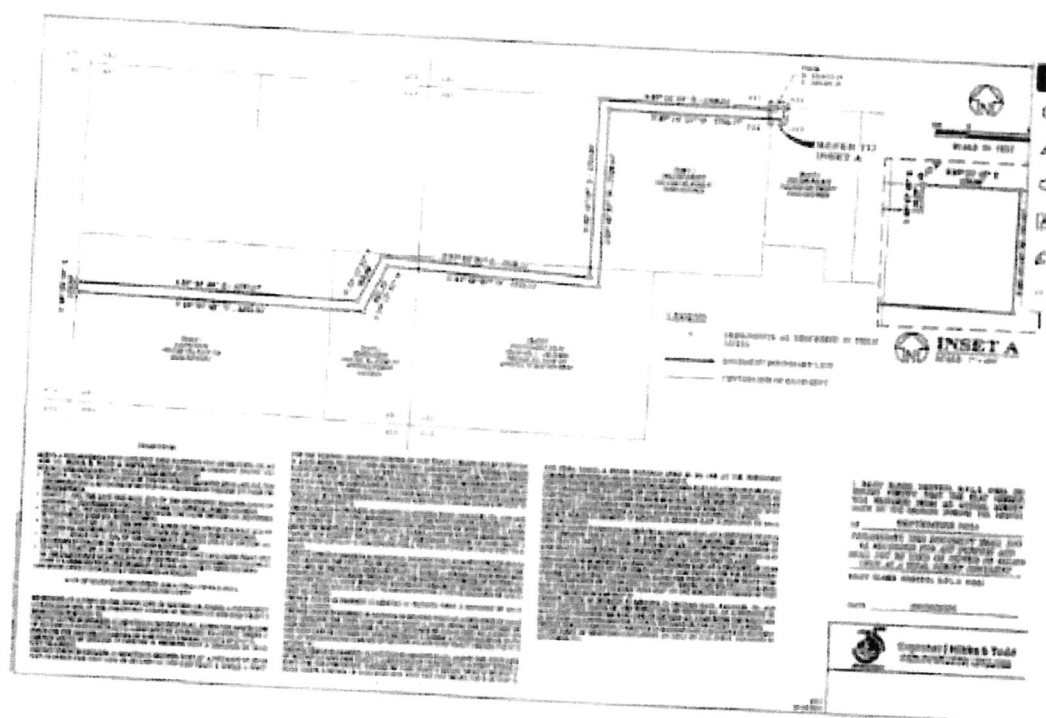
THENCE North 25 degrees 13 minutes 32 seconds East a distance of 805.88 feet to a point;

THENCE South 87 degrees 05 minutes 01 seconds East at a distance of 577.58 feet crossing the east line of said Tract 2, same being the west line of said Tract 6, where a found 3/4 inch iron pipe at the northeast corner of said Tract 2, same being the northwest corner of said Tract 6, bears 48.50' N 00°42'22" E, continuing for a total distance of 3238.11 feet to a point;

THENCE North 00 degrees 46 minutes 55 seconds East at a distance of 155.99 feet passing a point on the north line of said Tract 6 for the southwest corner of said Tract 7, continuing along the west line of said Tract 7 for a total distance of 2763.84 feet to a point, where said found 1/2 inch iron rod with plastic cap marked "RPLS 4263" at the northwest corner of said Tract 7 bears 40.00' N 00°46'55" E;

THENCE South 89 degrees 15 minutes 23 seconds East, parallel to, and forty (40') feet south of, the north line of Section 442, at a distance of 2658.51 feet crossing the east line of Section 442, same being the west line of Section 419, continuing for a total distance of 2708.51 feet to a point;

THENCE North 00 degrees 47 minutes 48 seconds East a distance of 40.25 feet to the Point of Beginning containing an area of 48.58 acres. Surveyed in September 2024.





Business Premium Upgrades

Quote #002901 v1

Prepared For:
Childress County
Kim Jones
100 Ave E NW Ste 10
Childress, TX 79201

P: (940) 937-2221
E: kimberly.jones@childresstx.us

Prepared by:
WF- 9th Street
Liz O'Neal
915 9th Street
Suite 100
Wichita Falls, Texas 76301

P: 940-886-2217
E: lizo@syntrio.net

Date Issued:
12.17.2024
Expires:
01.17.2025

Syntrio Solutions, LLC ("Syntrio")
Statement of Work

This Statement of Work, including all schedules hereto ("**Statement of Work**" or "**SOW**"), is entered into by Syntrio Solutions, LLC ("**Syntrio**") and Childress County ("**Client**") pursuant to the MSA, and will be governed by, the terms and conditions of the Master Services Agreement between Syntrio and Client having as its effective date 11/26/2024 (the "Agreement") which is incorporated by reference within this SOW. Syntrio and Client are each referred to individually herein as a "Party" and, collectively, as the "Parties".

This Statement of Work sets forth the agreement of the Parties regarding the Deliverables that Syntrio will supply, perform, and deliver to and for Client in accordance herewith and the Agreement.

SOW Effective Date:	The effective date of this Statement of Work is 12/17/2024
SOW Term:	N/A

Deliverables:

Syntrio will provide the Deliverables to Client under this SOW set forth below and within the proposal.
Migrate 20 user accounts from their existing Office 365 accounts to Microsoft 365 Business Premium?

Backout Plan:

- N/A

Pre-Testing Plan:

- N/A

Location:

- Unless indicated otherwise below, the Deliverables will be provided by Syntrio from its facilities and onsite at Client location(s), where required.

Fees:



- Fees are defined on the referenced proposal

Special Terms and Conditions:

- Any supplemental labor performed will be billed at the corresponding hourly rate.

Monthly Recurring

Description		Recurring	Qty	Ext. Recurring
Please view attachment for Statement of Work.				
M365-07	Microsoft Business Premium (NCE COM MTH) Monthly Commitment	\$26.40	20	\$528.00
Recurring Subtotal:				\$528.00

Recurring Recurring Summary		Amount
Monthly Recurring		\$528.00
Recurring Total:		\$528.00

Taxes, shipping, handling and other fees may apply. We reserve the right to cancel orders arising from pricing or other errors.

Acceptance	
WF- 9th Street	Childress County
<div>Liz O'Neal</div> <div>Signature / Name</div> <div>12/17/2024</div> <div>Date</div>	<div>Kim Jones</div> <div>Signature / Name</div> <div>Initials</div> <div>Date</div>

RESOLUTION NO.

A RESOLUTION AUTHORIZING THE SUBMISSION OF AN APPLICATION TO THE TEXAS DIVISION OF EMERGENCY MANAGEMENT (TDEM) FOR FUNDS FROM THE HAZARD MITIGATION GRANTS PROGRAM (HMGP) TO INSTALL A GENERATOR TO SUPPORT CONTINUOUS OPERATION AT THE COUNTY COURTHOUSE (EOC) AND DESIGNATING THE COUNTY JUDGE TO SERVE AS THE COUNTY'S AUTHORIZED REPRESENTATIVE IN ALL MATTERS PERTAINING TO THE GRANT PROGRAM.

WHEREAS, the purpose of the HMGP is to reduce the loss of life and property due to natural disasters and to enable mitigation measures to be implemented during the immediate recovery from a disaster; and

WHEREAS, Childress County, by virtue of its 2018 Childress County FEMA-approved Hazard Mitigation Plan, is eligible to receive HMGP funds; and

WHEREAS, Childress County is vulnerable to a wide array of natural hazards including severe thunderstorms, tornados, wildfires and flashfloods which can arise with little warning and inflict costly damages to property while placing the lives of residents at-risk; and

WHEREAS, Childress County desires to utilize HMGP funding to address a hazard mitigation action identified in the 2018 Childress County FEMA-approved Hazard Mitigation Plan by implementing a project to install a generator to support continuous operation of the County Courthouse and Emergency Operations Center; and

WHEREAS, Childress County intends to apply for HMGP funding under DR-4798 and/or DR-4781 which primarily contain funding associated with Hurricane Beryl and the April/May 2024 Severe Storms and Flooding, respectively.


WHEREAS, the implementation of this project will help to mitigate known natural hazard vulnerabilities in the Childress County.

WHEREAS, if this application is approved for funding, Childress County will be obliged to provide 25% of the costs of installing a generator at the County Courthouse as a cash contribution.

NOW THEREFORE, be it resolved by the Childress County Commissioners:


1. That the Childress County Judge is hereby authorized to submit an HMGP application to the TDEM for funds to install a generator at the County Courthouse on behalf of Childress County.
2. That the County Judge is designated to serve as the County's authorized representative in all matters pertaining to the County's involvement with the HMGP program.
3. That if the application is funded, the County must agree to provide 25% of the project costs, using cash resources, as a local share toward the completion of the project.

CONSIDERED AND APPROVED THIS 13th DAY OF JANUARY 2025.



Kimberly Jones, County Judge
Childress County, Texas

ATTEST



Tiffany Howard, County Clerk
Childress County, Texas

FILED FOR RECORD
CHILDRESS COUNTY, TEXAS
2025 JAN 14 AM 8:31
Tiffany Howard
DISTRICT CLERK

8:27 AM
01/06/25
Cash Basis

Childress County
Balance Sheet
As of December 31, 2024

	Dec 31, 24
ASSETS	
Current Assets	
Checking/Savings	
INTERBANK-AMERICAN RESCUE PLAN	589,476.37
INTERBANK-CLERK ARCHIVE FEE	34,398.65
INTERBANK-CLERK CRT TECHNOLOGY	1,622.06
Interbank-COUNTY CLERK	21,684.23
Interbank-COURTHOUSE SECURITY	30,327.71
INTERBANK-DA Open Records	654.10
Interbank-DISTRICT CLERK	101,301.15
Interbank-ELECTION FUND HAVA	688.50
Interbank-INTEREST & SINKING	249,681.42
Interbank-JAIL CONSTRUCTION	93,158.22
Interbank-JP CRT TECHNOLOGY	13,579.32
Interbank-PAYROLL CLEARING	85,460.65
Interbank-PRE-TRIAL DIVERSION	23,559.57
Interbank-RECORD MANAGEMENT	90,329.87
INTERBANK-SB22 SO	193,559.42
Interbank-SHERIFF BOND ACCT	114,429.82
INTERBANK - SB22 DA	175,158.00
Interbank_GENERAL FUND	1,104,044.89
Total Checking/Savings	2,923,113.95
Total Current Assets	2,923,113.95
TOTAL ASSETS	2,923,113.95
LIABILITIES & EQUITY	0.00



Childress County Constable Pct 1
Shade Miller
100 Ave E NW #7
Childress, TX 79201
constable@childresstx.us
940.585.8737

MONTHLY REPORT 01-13-2025
FOR DECEMBER 2024

CITATIONS	5
WARNINGS	5
CIVIL	6
AGENCY ASSIST	3
ARREST	1 MISD

RESOLUTION: H.O.T. TAX

A RESOLUTION OF THE COUNTY COMMISSIONERS COURT OF CHILDRESS COUNTY, TEXAS, REQUESTING THE TEXAS LEGISLATURE AMEND CHAPTER 352 OF THE TEXAS TAX CODE SECTION TO ALLOW CHILDRESS COUNTY TO IMPOSE A COUNTY HOTEL OCCUPANCY TAX REVENUE IN ACCORDANCE WITH THE TEXAS TAX CODE.

WHEREAS, Chapter 352 of the Texas Tax Code authorizes various counties may to impose a county hotel occupancy tax;

WHEREAS, Childress County is an important tourism destination and the County greatly benefits from tourism activity;

WHEREAS, Childress County is determined to further grow the tourism economy;


WHEREAS, Childress County now requests the Texas legislature amend Chapter 352 of the Texas Tax Code to allow the County to impose up to a seven-percent county hotel occupancy tax on hotels in the county that are not subject to a municipal hotel occupancy; and


WHEREAS, Childress County seeks to use county hotel occupancy tax revenue in the same manner as other counties in the State of Texas.


NOW, THEREFORE, BE IT RESOLVED BY THE COUNTY COMMISSIONERS OF Childress COUNTY, TEXAS:

1. That the County Commissioners adopts the findings and recitals set forth in the preamble of this Resolution.
2. Childress County requests and supports the passage of legislation during the 89th Regular Session of the Texas Legislature, 2025, to amend Chapter 352 of the Texas Tax Code to allow the County to implement up to a seven-percent county hotel occupancy tax applicable to hotels that are not subject to a municipal hotel occupancy tax, and use that revenue in the same manner as other counties.


Considered and approved this 13th day of January 2025.


Jeremy Hill, Commissioner
Precinct 1



Mark Ross, Commissioner
Precinct 2



Kevin Hackler, Commissioner
Precinct 3




Rick Elliott, Commissioner
Precinct 4



Kimberly Jones- County Judge
Childress County, Texas

Attest:



Tiffany Howard- County Clerk
Childress County, Texas

Comm. Ct 1-13-24

County Fees of office \$ 3215.99
9 criminal

District Fees of office ~~\$11132.18~~ \$ 9261.45
7 civil
13 criminal

3. 60.78% liquidation rate in JP's Office
July - Perdue fees get applied to delinq. prop. tax

4.5. rate increase to .70 pm - current .62.5 - increase to 70¢
R/K

8. HOT tax for out in Cnty - Resolution

9. resolution on grant - PRPC grant - 25% match -
State will reimb. 75% of total